ACCESS ROAD TO LE RELAIS DE SAINT PREUIL FROM PARIS / MOTORWAY A10

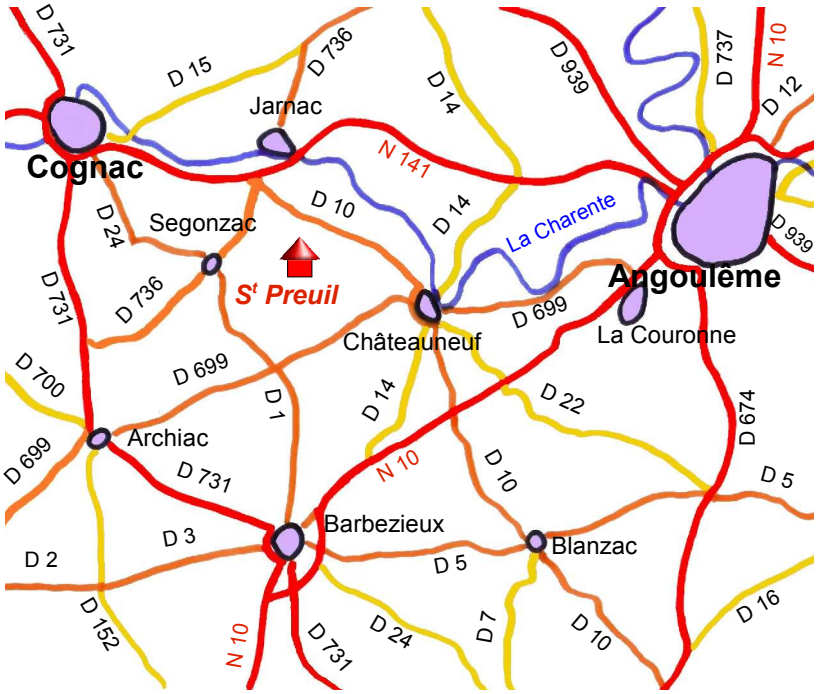

You are coming from **Paris via motorway A10** :

- Exit the motorway A10 at Poitiers, sortie Sud, direction to Angoulême take the National Road N10.

Map 1 :

- Reach Angoulême that you pass by, direction to Bordeaux. 10Kms South of Angoulême exit N10 direction road D7 to Châteauneuf then first road at right-hand side when at the roundabout.
- Drive directly to Châteauneuf

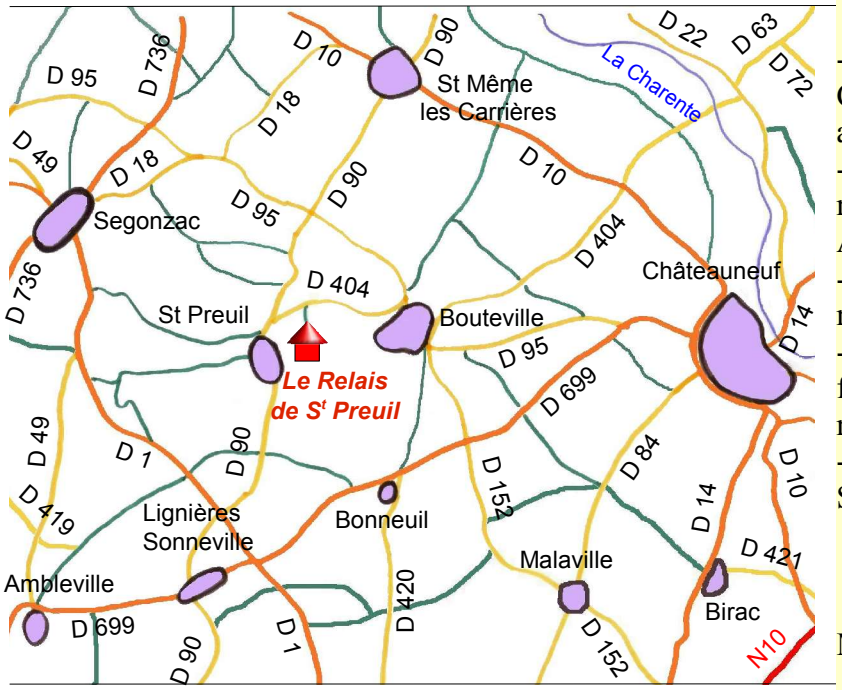

Map 2 :

- When arriving at Châteauneuf, START TO COUNT the number of roundabouts. Pass by the city and follow direction to Cognac for truks.
- At the 3rd roundabout, leave direction to Cognac at right-hand side and go direction to Bonneuil / Archiac / Bouteville by the road D699
- Once having left Châteauneuf, at first hilltop, turn right direction to Bouteville by road D95.
- Before arriving at Bouteville, at top of a peak facing you, you may admire the castle under renovation.
- Go through the village of Bouteville, direction to Segonzac.

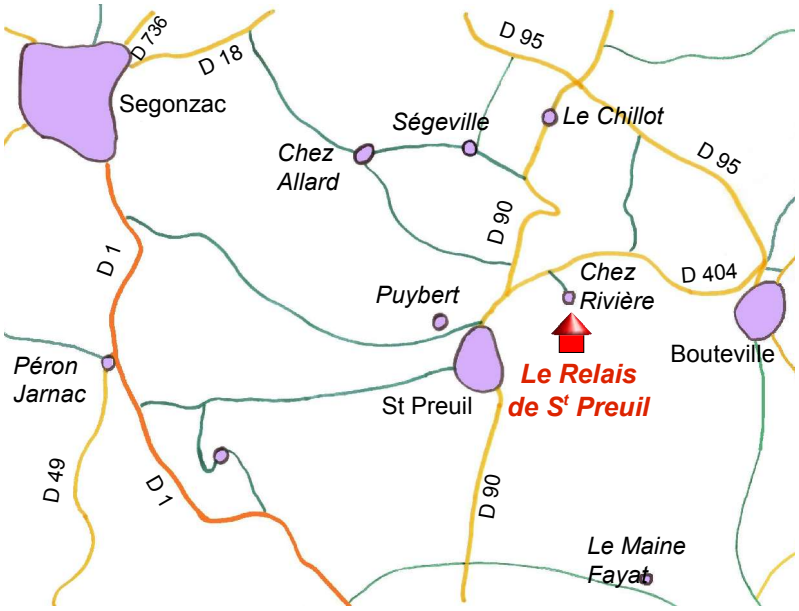

Map 3 :

- When leaving Bouteville, after the last houses, there is a crossing with a wayside cross.
- Turn left to the road going up. This is the road to Saint Preuil.
- At left-hand side, in the midst of vineyards stands an admirable church, a former abbey.
- The road goes through the woods. Go strait at the crossing « Cognac BOUJU ».
- Still 700 m. At left-hand side *Le Relais de Saint Preuil* appears.

Le Relais is welcoming you.

GPS : 5053,5 721,2
North 45° 36' 3" West 0° 9' 54"

route communale

If you have any doubt on your way to *Le Relais*, do not hesitate to contact us : 0 545 808 008