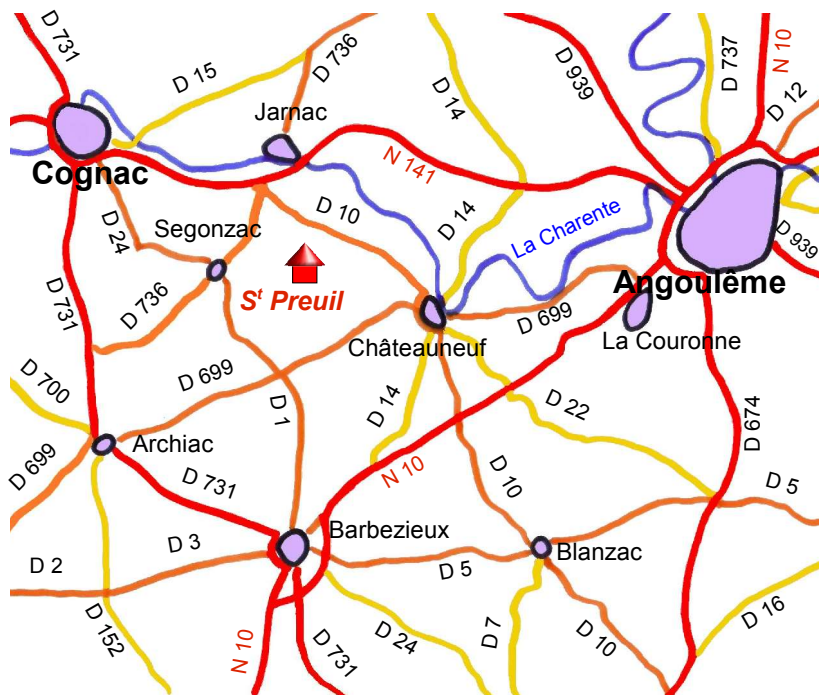


ACCESS ROAD TO LE RELAIS DE SAINT PREUIL FROM BORDEAUX

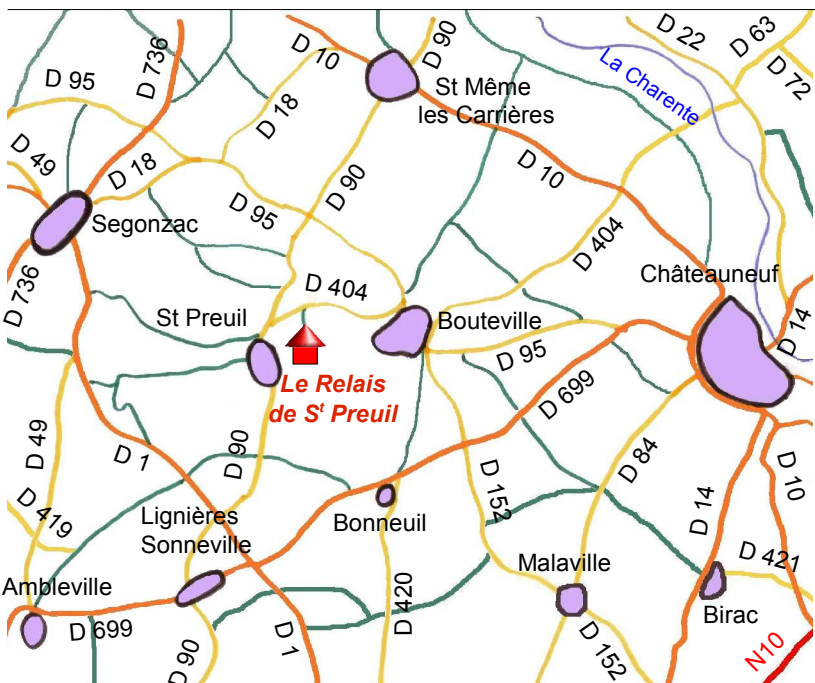


You are coming from **Bordeaux** :

- Leave Bordeaux, direction to Paris by the motorway A10 and drive 17 kms.
- Before the toll gate exit the motorway A10 and follow direction to Angoulême by the National Road N10.

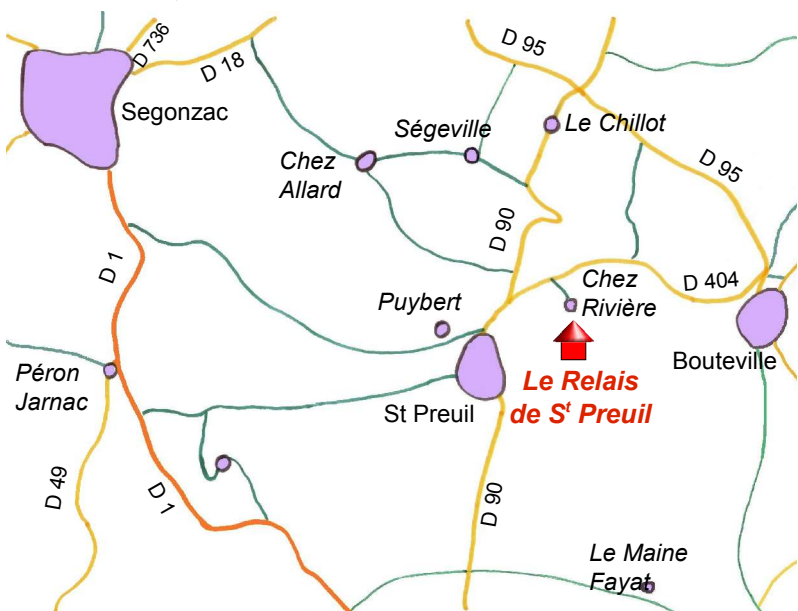
Map 1 :

- Before arriving at Barbezieux, leave the National Road N10 by the exit *Barbezieux Sud*.
- Do not enter Barbezieux and follow direction to Cognac / Jarnac. **TAKE CARE !** At the 3rd roundabout do not go direction to Cognac / Archiac on your left, but direction to Angoulême / Jarnac / Segonzac by the road facing you.
- At the next roundabout, change your direction to Segonzac / Jarnac by the road D1.



Map 2 :

- The road D1 crosses D 699 that goes to Archiac / Lignières (left-hand side) and to Châteauneuf / Bonneuil (right-hand side).
- 700m after this crossing, at the next hilltop, turn on your right, direction to Saint Preuil by the road D90.
- You may admire the undulating landscape of vineyards and woods. Drive directly to Saint Preuil.



Map 3 :

- Arriving at Saint Preuil, you pass by the city hall. Go through the village on the same road D90, direction to Saint Môme Les Carrières / Bouteville.
- Exit the village and go along a stone wall at right-hand side.
- After the wall, between woods and vineyards *Le Relais de Saint Preuil* appears.
- 500 m further, turn right, direction to Bouteville, then immediately turn right again. *Le Relais* is welcoming you.

GPS : 5053,5 721,2
North 45° 36' 3" West 0° 9' 54"

— route communale

If you have any doubt on your way to *Le Relais*, do not hesitate to contact us : 0 545 808 008